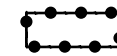


LEGENDA


Plangebied



Bestemmingsplan Buitengebied,
Buitengebied, Ikinkstraat 5 – Oosteriksweg 20 RvR

Bestemmingen

Enkelbestemmingen

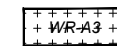


Agrarisch - 2

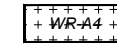


Wonen

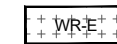
Dubbelbestemmingen



Waarde - Archeologie 3




Waarde - Archeologie 4



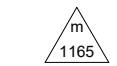
Waarde - Essen

Bouwvlakken



bouwvlakken

Maatvoeringen



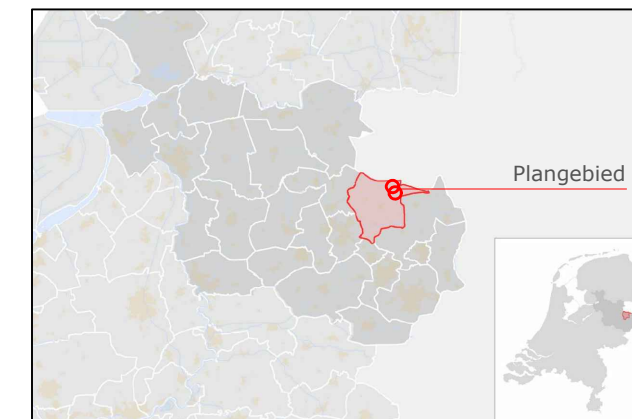
maximum oppervlakte (m2)

Verklaring



Topografische gegevens en
bestaande ondergrond

Ligging plangebied



GEMEENTE TUBBERGEN

Bestemmingsplan:
Buitengebied, Ikinkstraat 5 – Oosteriksweg 20 RvR

code: 20Af154 | schaal 1:1000 | formaat: A3 | NL.IMRO.0183.BUIBPIKSTR50OSWG20-VG01

status:	datum:	tervisielegging:	get:
vastgesteld	19-05-2021		MM/AV
ontwerp	23-03-2021		MM/AV
voorontwerp			
concept	02-03-2021		MM/AV
kaart: ---			



Stationsstraat 37
7622 LW Borne
tel: 074- 255 70 20

email: info@ad-fontem.nl
internet: www.ad-fontem.nl