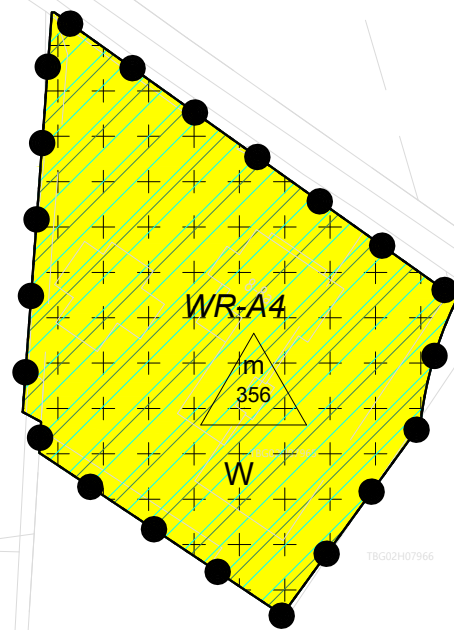


Langemaatsweg 16 Manderveen



1:2000

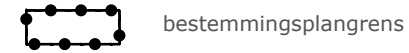
Zondermansweg 8 Albergen



1:1000

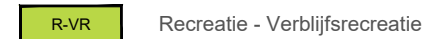
LEGENDA

Plangebied



bestemmingsplangrens

Enkelbestemmingen

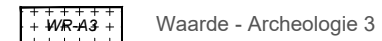


Recreatie - Verblijfsrecreatie

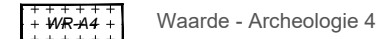


Wonen

Dubbelbestemmingen



Waarde - Archeologie 3



Waarde - Archeologie 4

Gebiedsaanduidingen

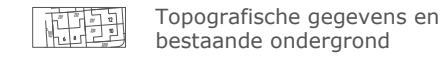


reconstructiewetzone - landbouwontwikkelingsgebied



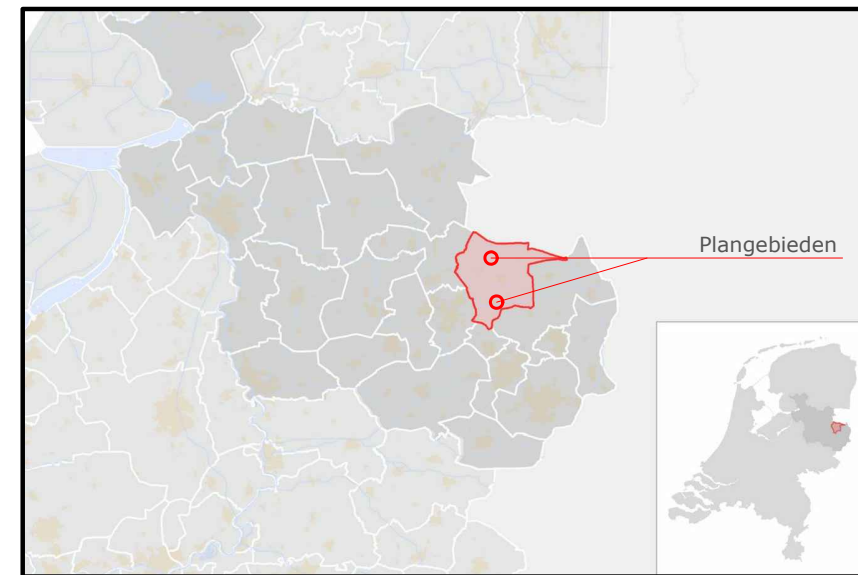
vrijwaringszone - radarverstoringsgebied

Verklaring

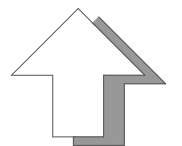


Topografische gegevens en bestaande ondergrond

Ligging plangebied



Plangebieden



GEMEENTE TUBBERGEN

Bestemmingsplan:

code: 19AF027 | schaal 1:1000 | formaat: A3 | NL.IMRO.0183.BUIBPZONMW8LANGW16-VG01

status:	datum:	tervisielegging:	get:
vastgesteld	13-02-2024		AV/ MM
ontwerp	05-12-2023		AV/ MM
voorontwerp			
concept	02-11-2023		AV/ MM
kaart: ---			



Stationsstraat 37
7622 LW Borne
tel: 074- 255 70 20

email: info@ad-fontem.nl
internet: www.ad-fontem.nl