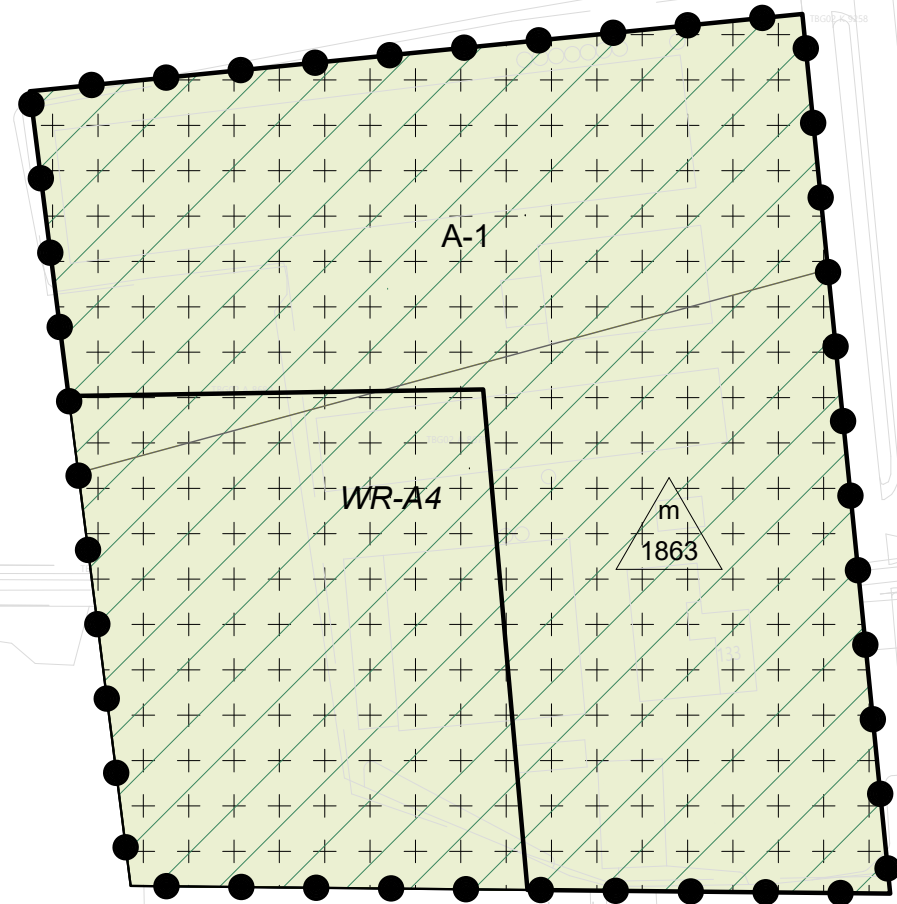
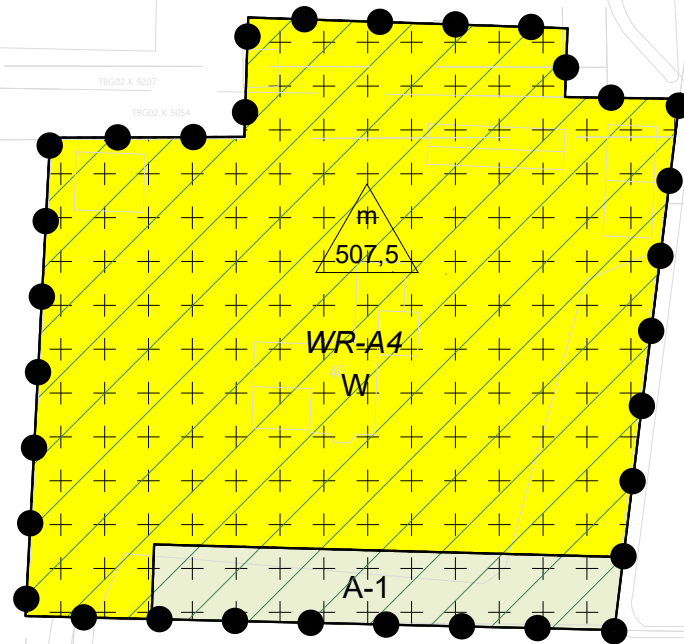


Locatie Langeneenseweg 133

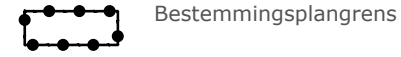


Locatie Vriezenveenseweg 40

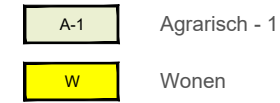


LEGENDA

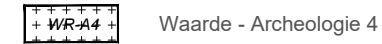
Plangebied



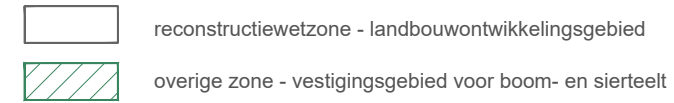
Enkelbestemming



Dubbelbestemming



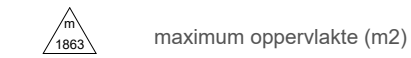
Gebiedsindicaties



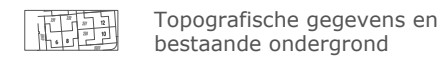
Bouwvlak



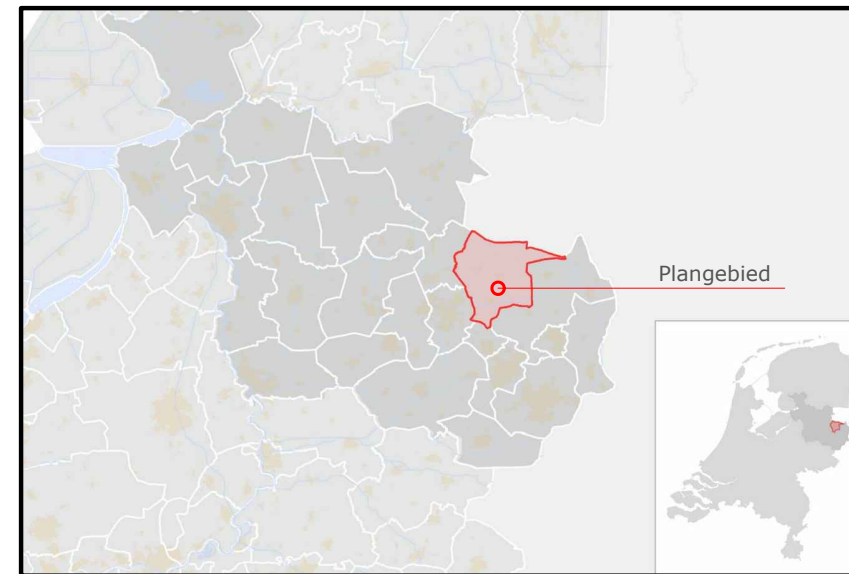
Maatvoering



Verklaring



Ligging plangebied



GEMEENTE TUBBERGEN

Bestemmingsplan:

Buitengebied, Langeveenseweg 133 Geesteren En Vriezenveenseweg 40 Geesteren

code: 21AF039 schaal 1:1000 formaat: A3 NL.IMRO.0183.BUIBPLANGVVRIEZENV-VG01

status:	datum:	tervisielegging:	get:
vastgesteld	20-02-2024		MUHB/ MM
ontwerp	13-12-2023		MUHB/ MM
voorontwerp			
concept	30-09-2022		MUHB
kaart:	---		



Stationsstraat 37
7622 LW Borne
tel: 074- 255 70 20

email: info@ad-fontem.nl
internet: www.ad-fontem.nl